













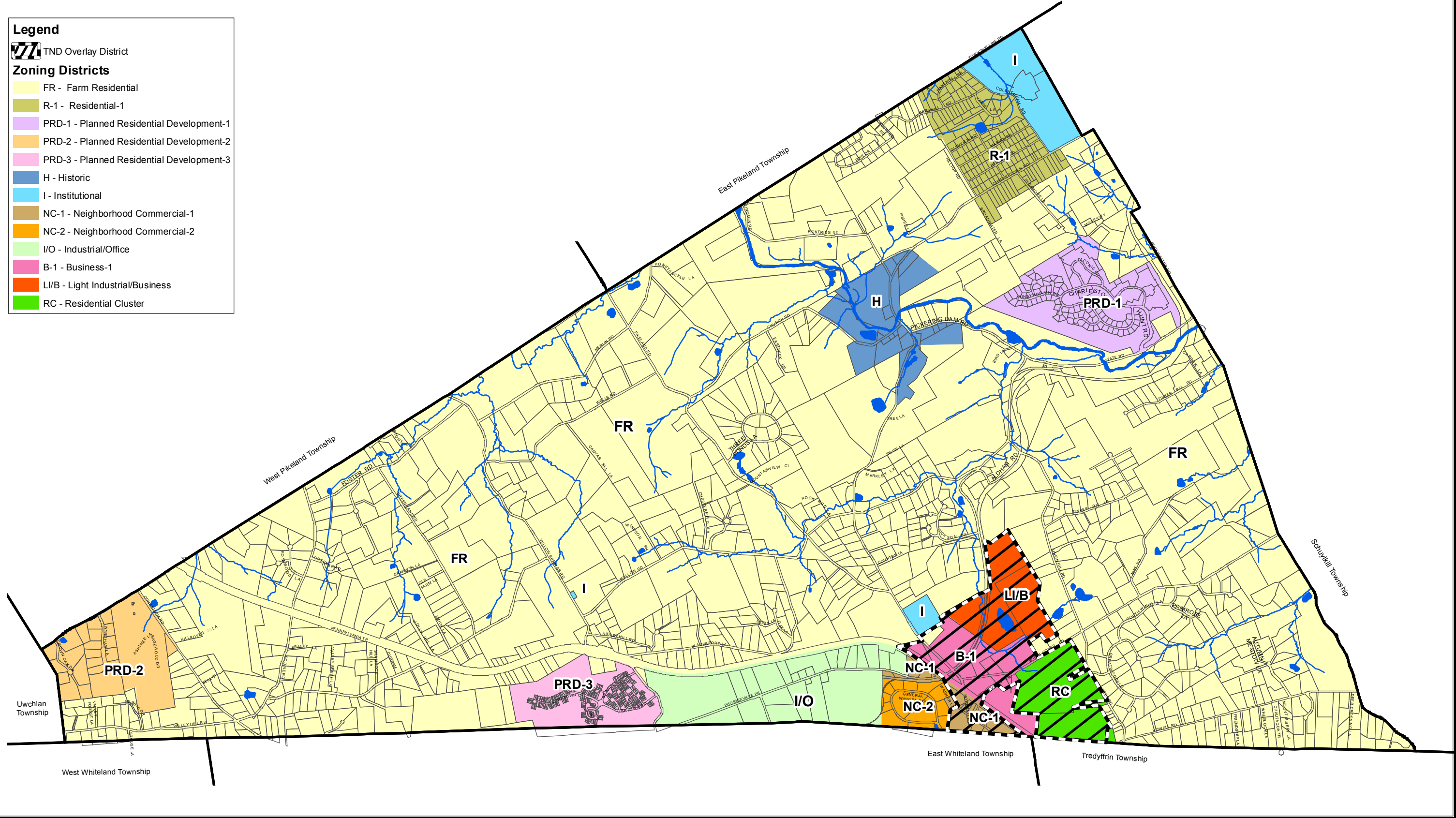


**Legend**

 TND Overlay District

**Zoning Districts**

-  FR - Farm Residential
-  R-1 - Residential-1
-  PRD-1 - Planned Residential Development-1
-  PRD-2 - Planned Residential Development-2
-  PRD-3 - Planned Residential Development-3
-  H - Historic
-  I - Institutional
-  NC-1 - Neighborhood Commercial-1
-  NC-2 - Neighborhood Commercial-2
-  I/O - Industrial/Office
-  B-1 - Business-1
-  LI/B - Light Industrial/Business
-  RC - Residential Cluster



# ZONING MAP

CHARLESTOWN TOWNSHIP

Chester County, Pennsylvania

Date: May 6, 2008



Data Sources:

Base Features: Chester County  
GIS Department, February 2005

Prepared By:

Thomas Comitta Associates, Inc.  
Town Planners & Landscape Architects  
18 West Chestnut Street  
West Chester, Pennsylvania 19380