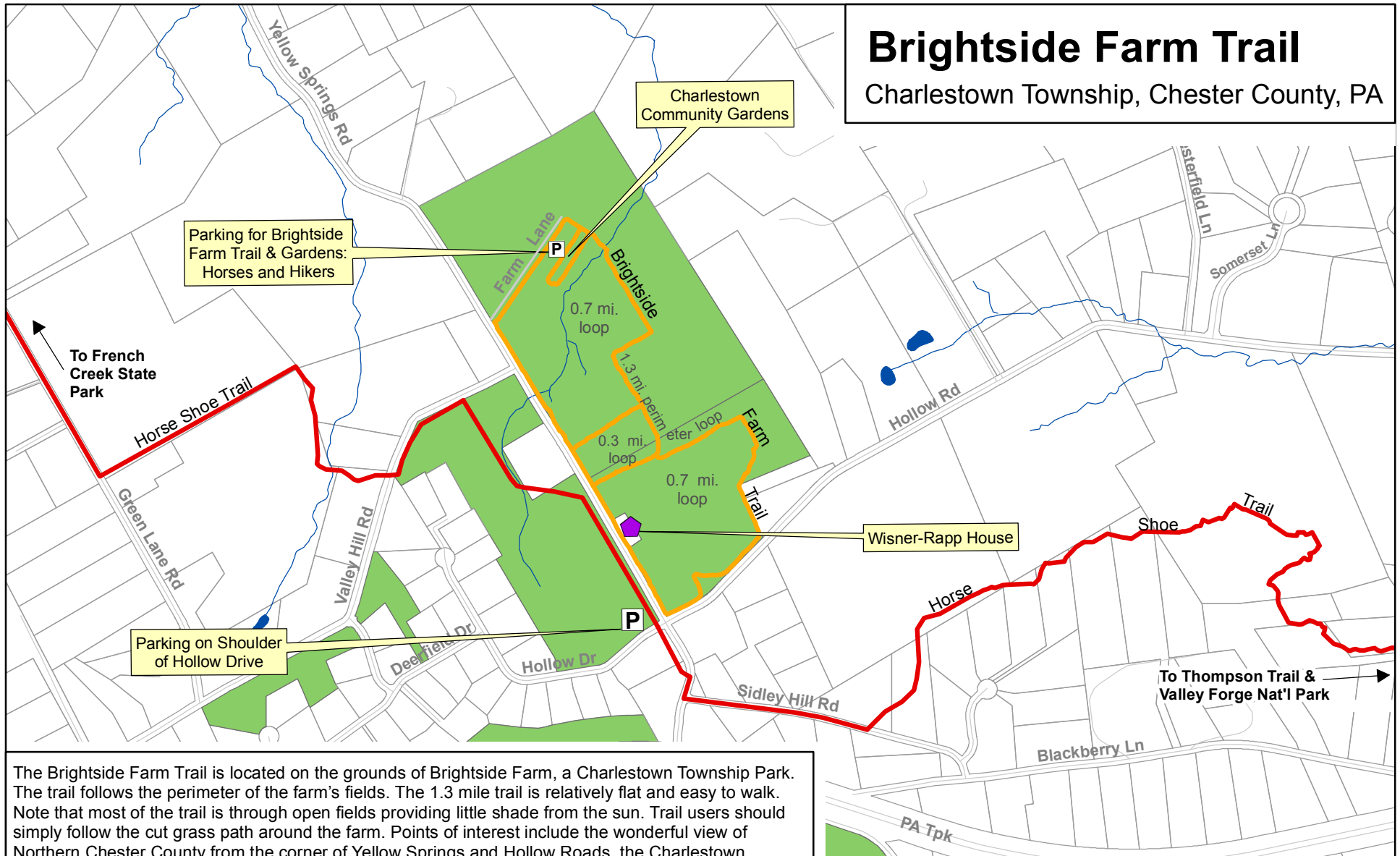


Brightside Farm Trail

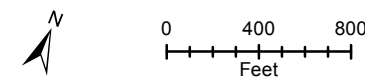
Charlestown Township, Chester County, PA



The Brightside Farm Trail is located on the grounds of Brightside Farm, a Charlestown Township Park. The trail follows the perimeter of the farm's fields. The 1.3 mile trail is relatively flat and easy to walk. Note that most of the trail is through open fields providing little shade from the sun. Trail users should simply follow the cut grass path around the farm. Points of interest include the wonderful view of Northern Chester County from the corner of Yellow Springs and Hollow Roads, the Charlestown Community Gardens, and the Wisner-Rapp House, a 19th century house and saddle shop on the National Register of Historic Places. The Wisner-Rapp House is currently the home of the Charlestown Historical Society. Look for seasonal flowers, butterflies and birds.

PARKING & LOCATION





Brightside Farm: 3108 Yellow Springs Road, Malvern PA. Parking for Brightside Trail is on the shoulders of the lane going into Brightside Farm, off Yellow Springs Road just northwest of the intersection with Valley Hill Road. Trail walkers may also park on the shoulder of Hollow Drive, and cross Yellow Springs Road to enter the Trail at the corner with Hollow Road.



Base Map Data: Chester County GIS Dept.
Trails: GPS Data Collection

Map Prepared By: Nanci Sarcinello, AICP
Sarcinello Planning & GIS Services
September 29, 2015

Legend

-  Horse Shoe Trail
-  Brightside Farm Trail
-  Wisner-Rapp House
-  Open Space